

New York

Día 1 - 26 de Julio

<https://goo.gl/maps/SScSMSBGazejRi4j8>


 Chambers Hotel to Theater District •

[cenar o tomar un batido en black tap?](#)


Día 2 - 27 de Julio - Middtown

- **8.00 AM - Visita al Empire State Buiding (no hay hora fijada)**
- Visita grand Central station
- paseo hasta Daily news pasando por chrisler building
- Paseo hasta Korea Town - Lunch en korea town?
- Paseo hasta flatrion bldg
- Vuelta al hotel

<https://goo.gl/maps/7ik4Y9TefDGBmgYJ7>


 Chambers Hotel to Empire State Building •

<https://goo.gl/maps/EgnGMgvMRnLk64NY7>

 Empire State Building to Grand Central Station •


Buscar [Oyster Bar](#).

<https://goo.gl/maps/cmD29UTF8rdYZmDq6>

 Grand Central Station to Daily News •

Se puede acceder al vestíbulo para ver el globo terráqueo.

<https://goo.gl/maps/w1x8pnn8dZFyHrNu8>


 Chrysler Building to Koreatown •

1. [Mandoo Bar](#)
2. [Kang Ho Dong](#)

<https://goo.gl/maps/NhSQFb7MmeLJKxpa6>

 Koreatown to Flatiron Building •

<https://goo.gl/maps/3zHKMjw1sNNWxsQj9>

 Flatiron Building to Chambers Hotel •

Día 3 - 28 de Julio - Harlem con misa y brunch. Columbia.

<https://goo.gl/maps/GfHgPmoHQh9w7dDa6>

 Chambers Hotel to Harlem •

- Misa Gospel
- Paseo x Harlem y brunch?
- Ir a columbia university
- Museo INTREPID ?

Iglesias y horarios

- [Bethel Gospel Assembly](#) - 10:15 AM
- [First Corinthians](#) - 8:00 AM / 10:45 AM

Comprar galletas en [Levain Bakery](#)


Brunch en :

[Sylvia's](#)

Red [rooster](#)

The **grange** bar


<https://goo.gl/maps/uoJ1JVLSFQ2Rkg8U6>

 Malcolm X Blvd to Columbia University •

Día 4 - 29 de Julio (lunes) Downtown, Ferry para ver la isla y Spyscape Museum

- 10.00 One World observatory
- 11 s Memorial
- Ruta por Wall Street y downtown
- Barco para ver la estatua de la Libertad

<https://goo.gl/maps/WWS4ehNcYMZwh5gUA>


 Chambers Hotel a One World Observatory •

Ruta por downtown

<https://goo.gl/maps/DHDs3BwPHcawqJmD9>

 One World Observatory a Staten Island Ferry •

<https://goo.gl/maps/Yq6Q4HKwtk3UG9BP6>

 Pier 11 / Wall St. a Staten Island Ferry •

<https://goo.gl/maps/SL8T5YjoMDqPvrADA>

 Pier 11 / Wall St. to SPYSCAPE •

<https://goo.gl/maps/tL4Q9DMxPb8wZ5DU6>

 Pier 78 at Hudson River Park to SPYSCAPE •

<https://www.sightseeingpass.com/es/new-york/attractions/city-sightseeing-new-york-hop-on-hop-off-ferry-tour>


Día 5 - 30 de Julio ONU / Soho, chinatown, Tribeca

- Visita ONU 9,45
- Ruta por el soho, chinatown y Tribeca


<https://goo.gl/maps/Sw8hgLZsJf3Xteu48>

 Chambers Hotel to United Nations Headquarters •


<https://goo.gl/maps/8UUKAdERMSUQp9CT8>

 United Nations Headquarters to SoHo •

<https://goo.gl/maps/2FNCjao9FfrCrUVw6>

 Chinatown •

<https://goo.gl/maps/ZxALucetRyDYu4VD7>

 SoHo •

<https://goo.gl/maps/FMBAku7btoqoyizG9>

 Tribeca •

Dia 6 - 31 de Julio - Museo Historia Natural / Central Park y subida al Top of The Rock

- Museo de historia Natural
- Central Park

<https://goo.gl/maps/sHxssqFG8WKBBcEr5>

 Chambers Hotel to American Museum of Natural History •

<https://goo.gl/maps/sdgSPcTwt08rEqwv6>

 Chambers Hotel to American Museum of Natural History •

<https://goo.gl/maps/oZdTBGHo78Vu9zMo9>

 American Museum of Natural History to Chambers Hotel •

SUBIDA AL TOP OF THE ROCK A LAS 18.00


<https://goo.gl/maps/DKuFx5SNnhGCzwBt9>

 Chambers Hotel to Top of the Rock •

VER ROCKEFELLER PLAZA (FAO SCHWARZ, NINTENDO WORLD...) DYLAN'S CANDY BAR

Día 7 - 1 de Agosto (jueves) Coney Island Y OBRA BROADWAY

<https://goo.gl/maps/zXq4cNTLioPfGYuq8>

 Chambers Hotel to Luna Park •


DUCHA Y DESCANSO
OBRA BROADWAY A LAS 19

<https://goo.gl/maps/94QKbvrrRdfCMXws8>

 Chambers Hotel to August Wilson Theatre •

Ideas para pre o post theatre dinner

<https://www.bond45ny.com/location/>

 Location & Hours | Bond 45 • www.bond45ny.com

<https://joeallenrestaurant.com/menus/main>

 Menus | Joe Allen Restaurant | New York City • joeallenrestaurant.com

**Día 8 - 2 de Agosto - Chelsea/Hudson Yards/
Meatpacking Whitney Museum y Intrepid Museum**


<https://goo.gl/maps/BTuEB7GXa5AZHSFV9>

 Chambers Hotel to Vessel •

<https://goo.gl/maps/59caFoMgNa9XrWMf8>

 Chelsea •

<https://goo.gl/maps/47D7egVmZqh4FNEP8>

 Meatpacking District •


<https://goo.gl/maps/5wg699pmhXpHhaLS7>

 Meatpacking District to Whitney Museum of American Art •

<https://www.meatpacking-district.com/stories/hbd-america/#>

 HBD America - Meatpacking District Official Website • www.meatpacking-district.com

<https://goo.gl/maps/o4yNTpGpt9trTgxq8>

 Whitney Museum of American Art to Intrepid Sea, Air & Space Museum •

Día 9 - 3 de agosto (sábado) - Villages y Little Japan

Greenwich Village/West village/ Little Japan

<https://goo.gl/maps/odg3ue4Tg7q9gGHs7>

 Greenwich Village •

<https://goo.gl/maps/v17435ujMQMveaNv5>

 West Village •

<https://goo.gl/maps/9xYik1FAaXRDjMpr9>

 Carrie Bradshaw's Apartment to Commerce St •

Tiendas

[Do cookie dough](#)

[Goods for the study](#)

[Pencil](#)

TOMAR ALGO EN EL <https://www.230-fifth.com/location/>


VUELTA EN BUS NOCTURNO?

Día 10 - 4 agosto BROOKLYN

<https://goo.gl/maps/nZxsZdyoMt7C7s8J8>

 Chambers Hotel to Dumbo •

<https://goo.gl/maps/iw7gG2bRg24neNPk8>

 Chambers Hotel to Brooklyn Bridge •

<https://goo.gl/maps/oJikRK7ZHLF9nDgG9>

 Brooklyn Bridge to Dumbo •

<https://goo.gl/maps/EzQpRe6HLDvov4pm6>

 Dumbo •


<https://goo.gl/maps/Hv9zp1mrT64gqBUd7>

 Washington St to Dumbo •

<https://goo.gl/maps/X6QiRMC2K8ySBFs y6>

 Wythe Ave to Lee Ave •

<https://goo.gl/maps/UHq2rh1JAZ18sUEF7>


 Wythe Ave to Brooklyn Heights •

Williamsburg ortodoxo

Pese a todos los *little* lo que sea que hay en Nueva York —de *little* Italy a *little* Brazil—, la experiencia de pasear por el barrio ortodoxo judío de Williamsburg no tiene parangón. No hay mestizaje, no hay conexión con los alrededores y su uniformidad es casi irrespirable. Es un reducto lleno de kipás, tirabuzones, balcones enrejados, comida *kosher* y carteles en hebreo. Impacta verdaderamente.

- Entre las paradas de Marcy (líneas M, J, Z) y Broadway (G), Williamsburg, Brooklyn

https://elviajero.elpais.com/elviajero/2016/08/08/actualidad/1470658719_545834.html?rel=mas

 Vida bohemia en Williamsburg • elviajero.elpais.com

CRUCERO CLIPPER POR EL RIO - LLAMAR PARA RESERVA 212-619-6900.


SARA H | Manhattan By Sail

Dia 11 - 5 de agosto - MET / TELEFERICO/ CENA CON LOS REINO


Dos opciones de ruta

Ir primero al teleférico o ir primero al museo


<https://goo.gl/maps/nxr3pViW26UDr2cP8>

 Chambers Hotel to E 60 St/2 Av •

<https://goo.gl/maps/ebMNP1wnJMctW6jh9>

 Chambers Hotel to The Metropolitan Museum of ...

<https://goo.gl/maps/2cvBmhkYtEYuZsxs8>

 The Metropolitan Museum of Art to E 60 St/2 Av •


Tiendeo, quinta avenida , Central Park...Ny public Library

Tienda Nike 650 5th Avenue

Apple

Ver hotel plaza?

<https://goo.gl/maps/ZUNoavVT0jMVJisw8>

 Chambers Hotel to burger joint •

Dia 12 - 6 agosto (martes)

vuelta

Mañana libre hasta las 13.00 TRASLADO CONTRATADO

COSAS QUE AÑADIR A LOS DIAS

BRYANT PARK

RUTA EN AUTOBUS NOCTURNO PARA VER LA NY NIGHTLIFE

RUTA EN BARCO PARA VER EL SKYLINE

TOMAR ALGO EN UN ROOFTOP (230 FIFTH)

IR AL BARRIO CHINO DE QUEENS - FLUSHING
IR AL AUTENTICO LITTLE ITALY EN EL BRONX (ARTHUR AVENUE)
MORGAN Y NY PUBLIC LIBRARY

COSAS A PROBAR


Steack y hamburguesa top top

<https://delmonicos.com/dinner-menu/>

Cosas dulces

<https://www.levainbakery.com> La mejor galleta

<https://milkbarstore.com/pages/locations#!nyc>


 Locations • milkbarstore.com

<https://www.cookiedonyc.com/pages/location-hours>

 Locations & Hours in NYC | DÔ, Cookie Dough Confections • www.cookiedonyc.com

Helados

<https://www.timeout.com/newyork/restaurants/best-ice-cream-shops-in-nyc>

 The best ice cream NYC has to offer • www.timeout.com

Pizzas

<http://www.joespizzanyc.com>

<https://www.firstpizza.com>

<http://www.johnsbrickovenpizza.com/hours-location.html>

 Hours/Location • www.johnsbrickovenpizza.com


Hamburguesas

black tap

burger joint
Shake shak


Italianos

<https://www.timeout.com/newyork/restaurants/best-italian-restaurants>

 The best Italian restaurants in NYC • www.timeout.com

MISCELANEA


<https://www.ferry.nyc/routes-and-schedules/route/east-river/>

 East River Ferry Route & Sche...


<https://www.losapuntesdelviajero.com/tarjetas-cajeros-cambiar-moneda-eeuu/>

 Tarjetas, cajeros y cambio de ...

<https://goo.gl/maps/RdRsMGyqwgFCWqfB8>

 Wall St., NYC to Roosevelt Isla...

https://elviajero.elpais.com/elviajero/2017/03/09/actualidad/1489055472_381924.html

 Los 11 mejores restaurantes baratos de Nueva York • elviajero.elpais.com

Urbanspace Vanderbilt

Si está en la zona de Grand Central, busca un lugar para comer y no quiere pagar el peaje del (por otro lado estupendo) Oyster Bar, camine hasta la esquina de la calle 45 con Vanderbilt y encontrará este [patio culinario](#) que reúne varios restaurantes a buen precio. Allí tiene sede la famosa pizzería Roberta's de Bushwick y se pueden degustar los rollitos de bogavante de Red Hook, los *donuts* de Dough o el *ramen* de Ippudo.

- 230 Park Avenue, Midtown, Manhattan.

<https://freetoursbyfoot.com/new-york-super-hero-tour/#diy>

 New York Super Hero Tour | Free Tours by Foot • freetoursbyfoot.com

<https://suitcasemag.com/travel/explore/city-guide-new-york/>

 City Guide: New York | SUITCASE Magazine • suitcasemag.com